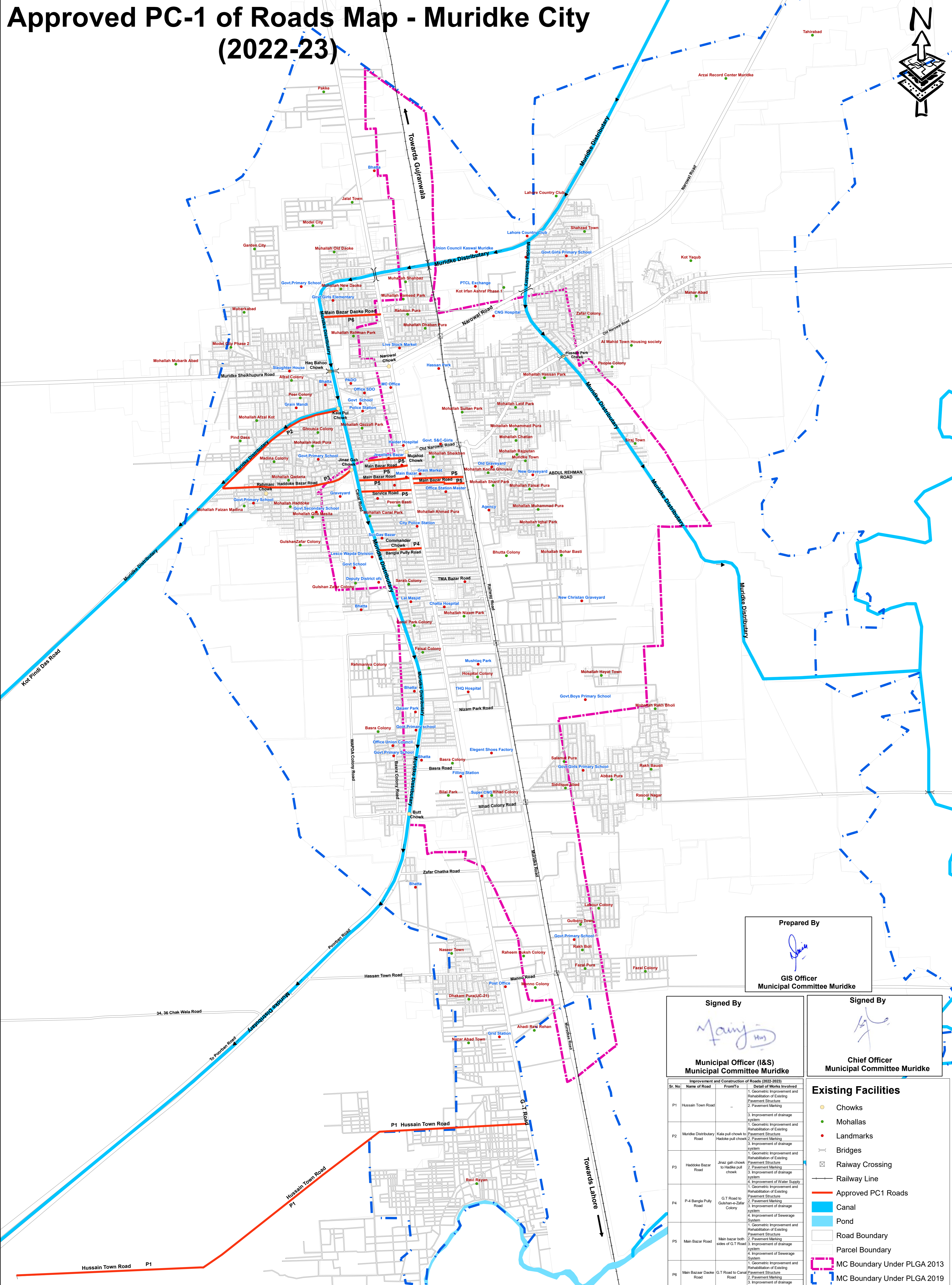
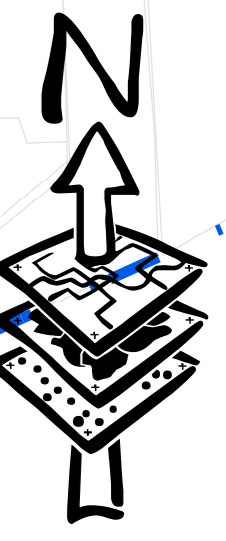



Approved PC-1 of Roads Map - Muridke City (2022-23)



Prepared By

 GIS Officer
 Municipal Committee Muridke






Signed By

 Municipal Officer (I&S)
 Municipal Committee Muridke

Signed By

 Chief Officer
 Municipal Committee Muridke

Improvement and Construction of Roads (2022-23/23)		
Sr. No	Name of Road	Front To Detail of Works Involved
P1	Hussain Town Road	1. Geometric Improvement and Rehabilitation of Existing Pavement Structure 2. Pavement Marking 3. Improvement of drainage system
P2	Muridke Distributary Road	1. Geometric Improvement and Rehabilitation of Existing Pavement Structure 2. Pavement Marking 3. Improvement of drainage system
P3	Haddoke Bazar Road	1. Geometric Improvement and Rehabilitation of Existing Pavement Structure 2. Pavement Marking 3. Improvement of drainage system 4. Improvement of Water Supply system
P4	P-4 Bangla Pully Road	1. Geometric Improvement and Rehabilitation of Existing Pavement Structure 2. Pavement Marking 3. Improvement of drainage system 4. Improvement of Sewerage System
P5	Main Bazar Road	1. Geometric Improvement and Rehabilitation of Existing Pavement Structure 2. Pavement Marking 3. Improvement of drainage system 4. Improvement of Sewerage System
P6	Main Bazar Road	1. Geometric Improvement and Rehabilitation of Existing Pavement Structure 2. Pavement Marking 3. Improvement of drainage system

- Existing Facilities**
- Chowks
 - Mohallas
 - Landmarks
 -  Bridges
 -  Railway Crossing
 -  Railway Line
 - Approved PC1 Roads
 - Canal
 - Pond
 -  Road Boundary
 -  Parcel Boundary
 - - - MC Boundary Under PLGA 2013
 - - - MC Boundary Under PLGA 2019